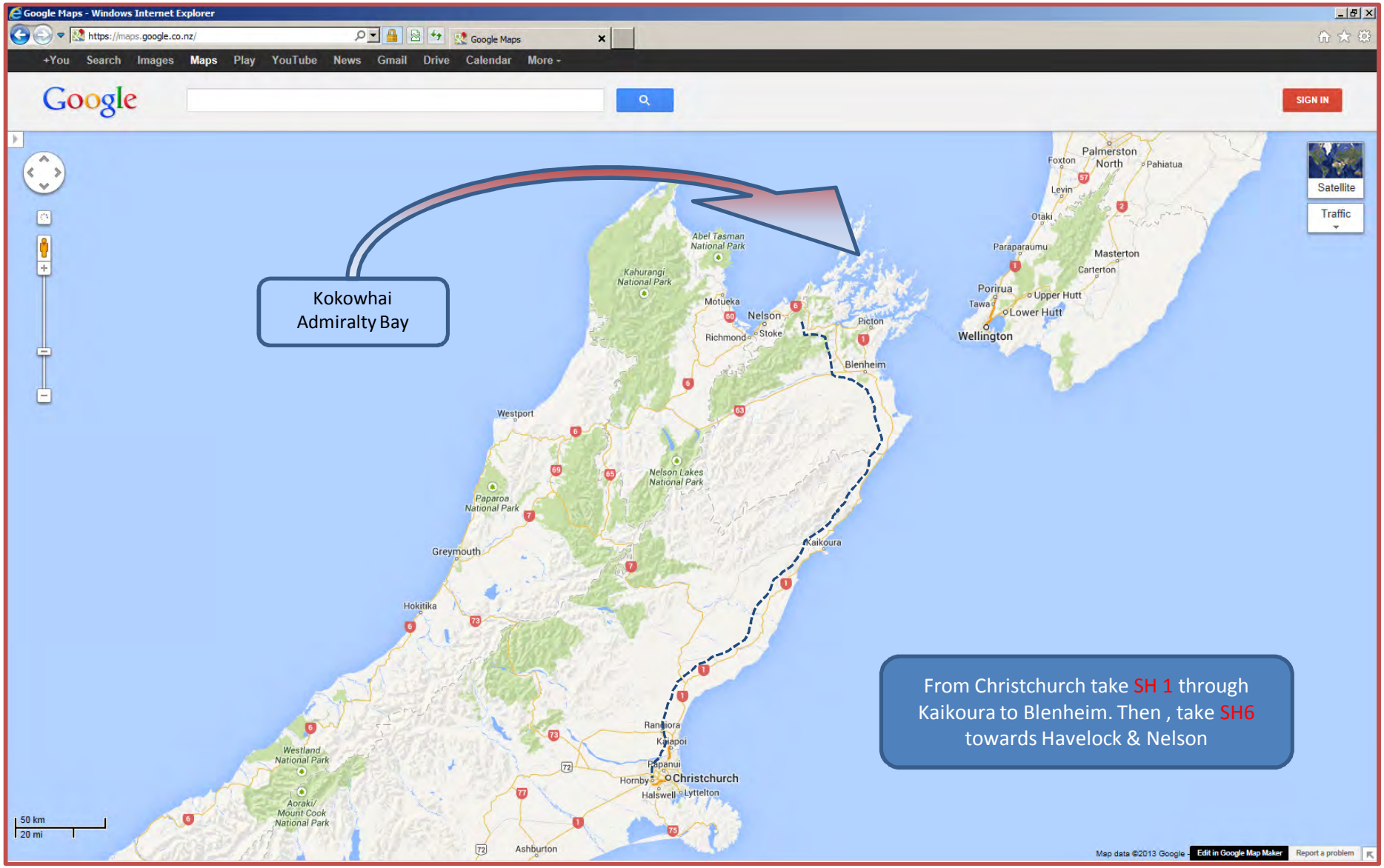
Google Maps - Windows Internet Explorer
https://maps.google.co.nz/
Google Maps
+You Search Images Maps Play YouTube News Gmail Drive Calendar More
Google
SIGN IN
Satellite
Traffic
Kokowhai
Admiralty Bay
Abel Tasman National Park
Kahurangi National Park
Motueka
Nelson
Richmond
Stoke
Picton
Blenheim
Westport
Nelson Lakes National Park
Paparoa National Park
Greymouth
Kaikoura
Hokitika
Westland National Park
Aoraki/ Mount Cook National Park
Rangiora
Kaiapoi
Papanui
Hornby
Christchurch
Halswell
Lyttelton
Ashburton
Palmerston North
Foxton
Pahiatua
Levin
Otaki
Paraparaumu
Masterton
Carterton
Porirua
Upper Hutt
Tawa
Lower Hutt
Wellington
From Christchurch take SH 1 through Kaikoura to Blenheim. Then , take SH6 towards Havelock & Nelson
50 km
20 mi
Map data ©2013 Google
Edit in Google Map Maker
Report a problem

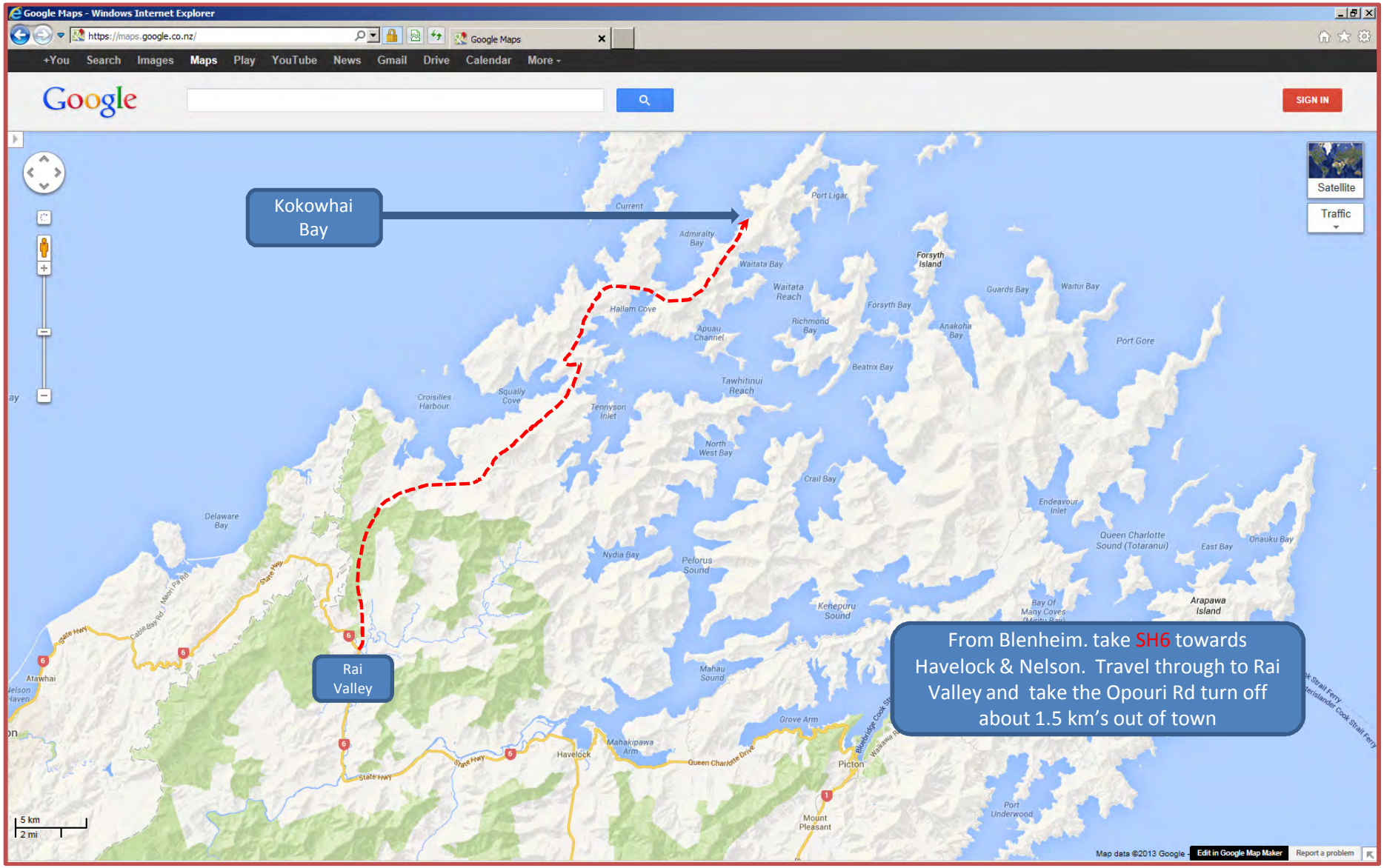
Google Maps - Windows Internet Explorer
https://maps.google.co.nz/
Google Maps
+You Search Images Maps Play YouTube News Gmail Drive Calendar More
Google
SIGN IN
Satellite
Traffic
Kokowhai Bay
Rai Valley
From Blenheim. take SH6 towards Havelock & Nelson. Travel through to Rai Valley and take the Opouri Rd turn off about 1.5 km's out of town
Current
Port Ligar
Admiralty Bay
Waitata Bay
Waitata Reach
Forsyth Island
Guards Bay
Waitui Bay
Hallam Cove
Forsyth Bay
Richmond Bay
Apuau Channel
Anakoha Bay
Port Gore
Beatrix Bay
Tawhitinui Reach
Croisilles Harbour
Squally Cove
Tennyson Inlet
North West Bay
Crail Bay
Endeavour Inlet
Delaware Bay
Queen Charlotte Sound (Totaranui)
East Bay
Onauku Bay
Nydia Bay
Pelorus Sound
Kenepuru Sound
Bay Of Many Coves
Arapawa Island
Atawhai
Mahau Sound
Grove Arm
Mahakipawa Arm
Havelock
Queen Charlotte Drive
Picton
Mount Pleasant
Port Underwood
State Hwy
5 km
2 mi
Map data ©2013 Google
Edit in Google Map Maker
Report a problem

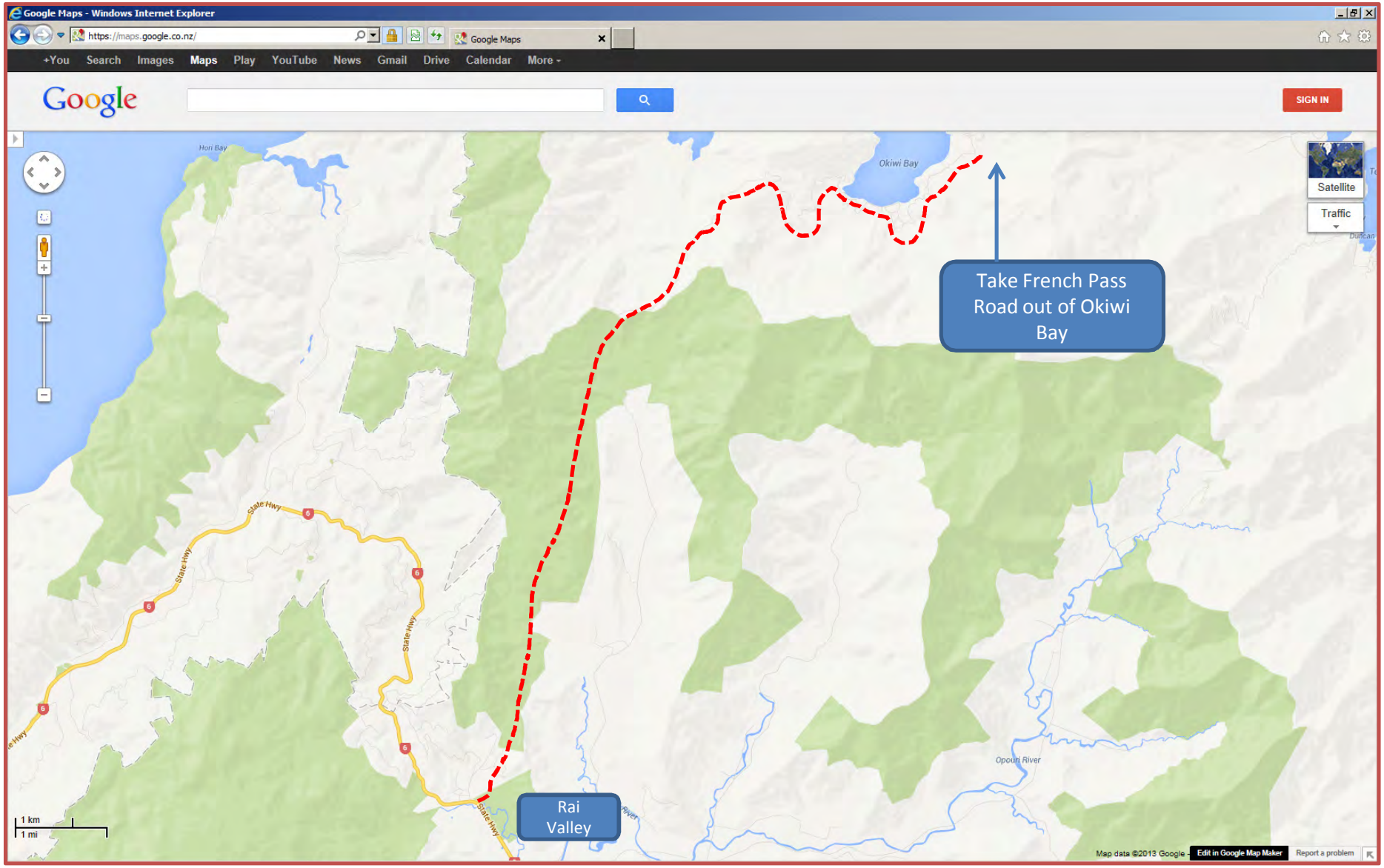
Google Maps - Windows Internet Explorer
https://maps.google.co.nz/
Google Maps
+You Search Images Maps Play YouTube News Gmail Drive Calendar More
Google
SIGN IN
Hori Bay
Okiwi Bay
Satellite
Traffic
Take French Pass Road out of Okiwi Bay
State Hwy
Opouri River
Rai Valley
1 km
1 mi
Map data ©2013 Google
Edit in Google Map Maker
Report a problem

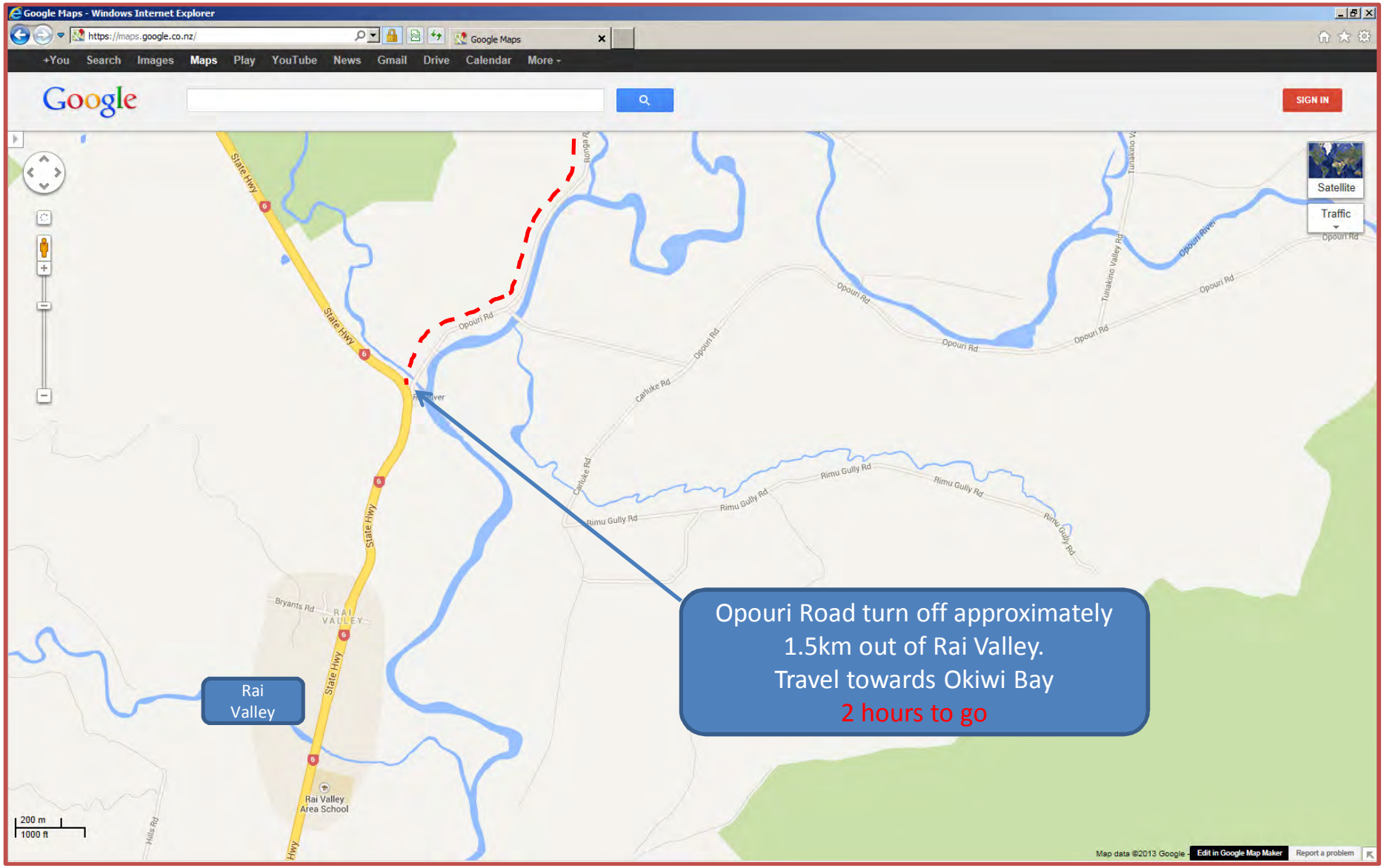
Google Maps - Windows Internet Explorer
https://maps.google.co.nz/
Google Maps
+You Search Images Maps Play YouTube News Gmail Drive Calendar More
Google
SIGN IN
Satellite
Traffic
State Hwy
Opouri Rd
Carluke Rd
Rimu Gully Rd
Tunakino Valley Rd
Opouri River
Bryants Rd
RAI VALLEY
Rai Valley Area School
Hills Rd
200 m
1000 ft
Map data ©2013 Google
Edit in Google Map Maker
Report a problem
Rai Valley
Opouri Road turn off approximately
1.5km out of Rai Valley.
Travel towards Okiwi Bay
2 hours to go

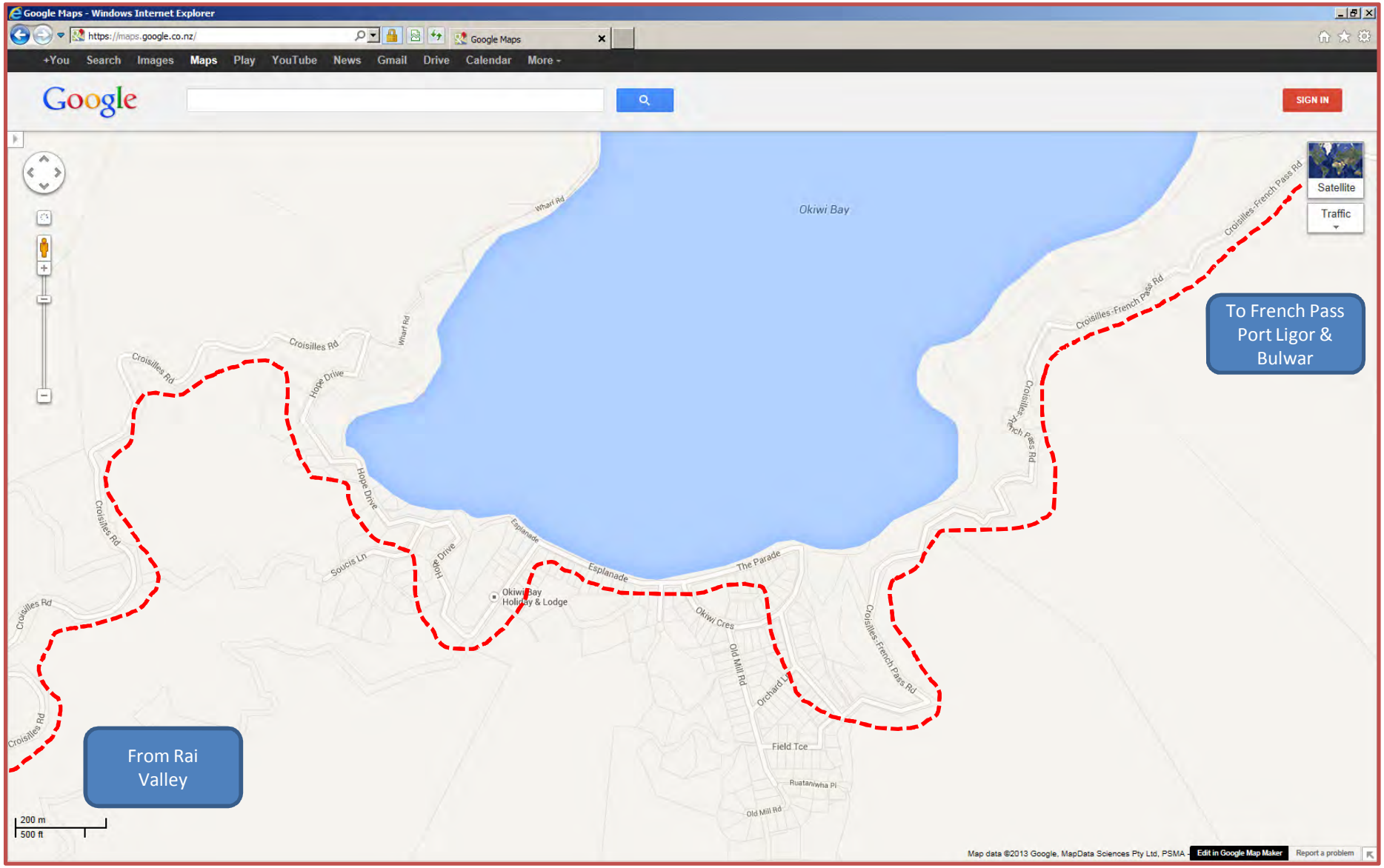
Google Maps - Windows Internet Explorer
https://maps.google.co.nz/
Google Maps
+You Search Images Maps Play YouTube News Gmail Drive Calendar More
Google
SIGN IN
Satellite
Traffic
Okiwi Bay
Wharf Rd
Croisilles Rd
Hope Drive
Soucis Ln
Esplanade
The Parade
Okiwi Bay Holiday & Lodge
Okiwi Cres
Old Mill Rd
Orchard Ln
Field Tce
Ruataniwha Pl
Croisilles-French Pass Rd
To French Pass Port Ligor & Bulwar
From Rai Valley
200 m
500 ft
Map data ©2013 Google, MapData Sciences Pty Ltd, PSMA
Edit in Google Map Maker
Report a problem

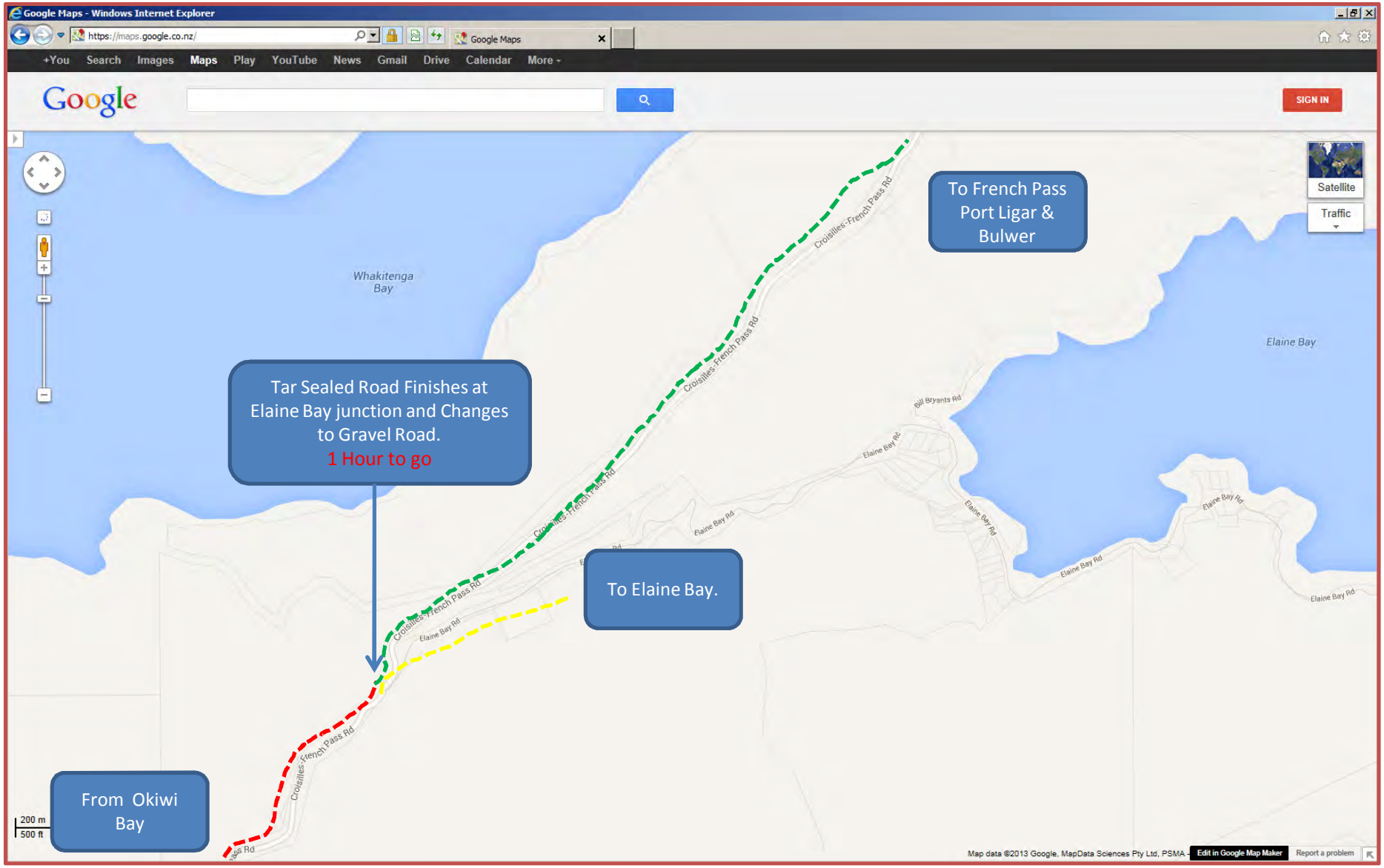
Google Maps - Windows Internet Explorer
https://maps.google.co.nz/
Google Maps
+You Search Images Maps Play YouTube News Gmail Drive Calendar More
Google
SIGN IN
Satellite
Traffic
Whakitenga Bay
Elaine Bay
To French Pass Port Ligar & Bulwer
Tar Sealed Road Finishes at Elaine Bay junction and Changes to Gravel Road.
1 Hour to go
To Elaine Bay.
From Okiwi Bay
Croisilles-French Pass Rd
Elaine Bay Rd
Bill Bryants Rd
200 m
500 ft
Map data ©2013 Google, MapData Sciences Pty Ltd, PSMA
Edit in Google Map Maker
Report a problem

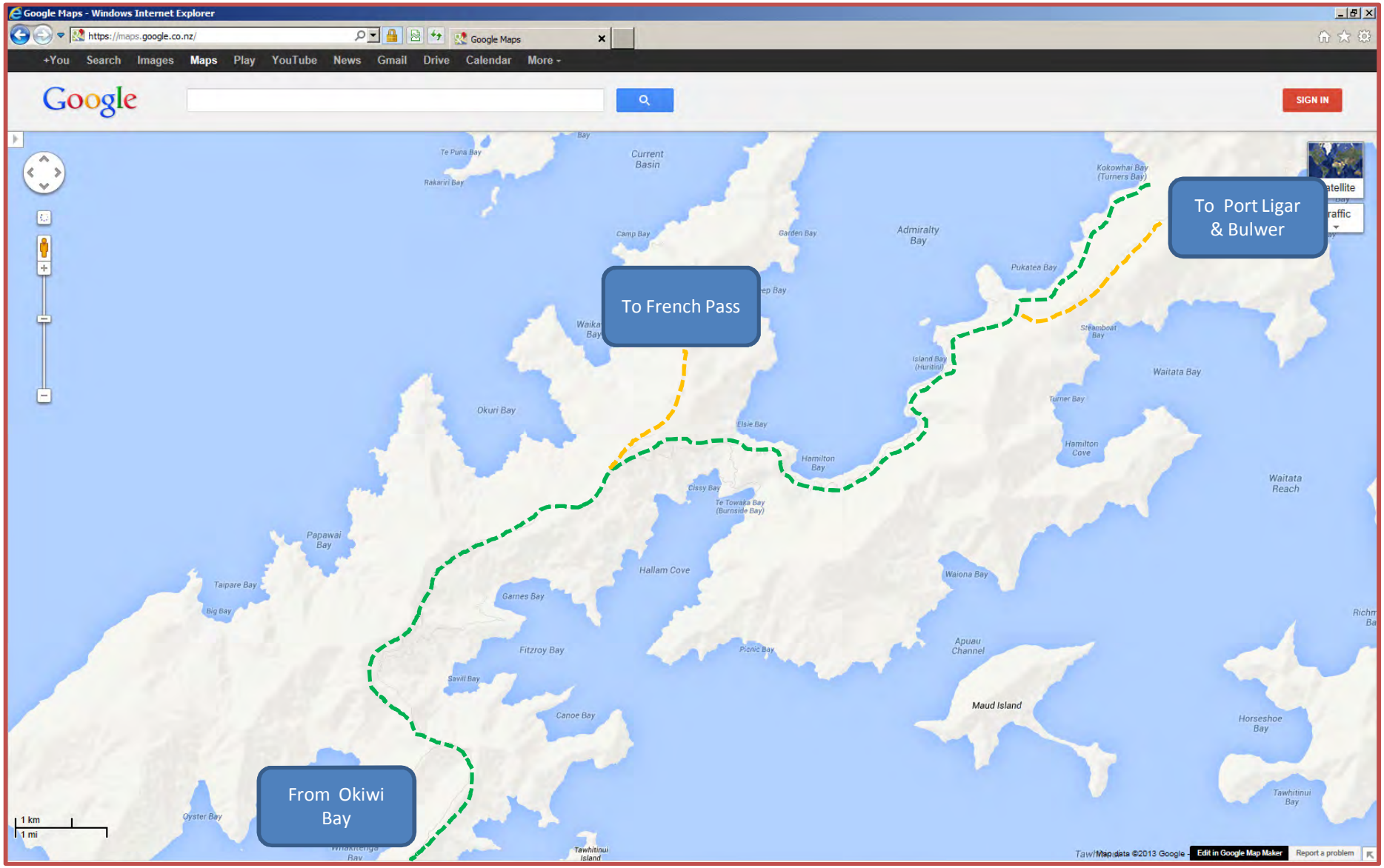
Google Maps - Windows Internet Explorer
https://maps.google.co.nz/
Google Maps
+You Search Images Maps Play YouTube News Gmail Drive Calendar More
Google
SIGN IN
To Port Ligar & Bulwer
To French Pass
From Okiwi Bay
Current Basin
Te Puna Bay
Rakaiti Bay
Camp Bay
Garden Bay
Admiralty Bay
Kokowhai Bay (Turners Bay)
Pukatea Bay
Steamboat Bay
Waitata Bay
Turner Bay
Hamilton Cove
Waitata Reach
Okuri Bay
Elsie Bay
Hamilton Bay
Cissy Bay
Te Towaka Bay (Burnside Bay)
Papawai Bay
Hallam Cove
Waiona Bay
Taipare Bay
Big Bay
Garnes Bay
Fitzroy Bay
Picnic Bay
Apuau Channel
Savill Bay
Canoe Bay
Maud Island
Horseshoe Bay
Tawhitinui Bay
Oyster Bay
Tawhitinui Island
1 km
1 mi
Map data ©2013 Google
Edit in Google Map Maker
Report a problem

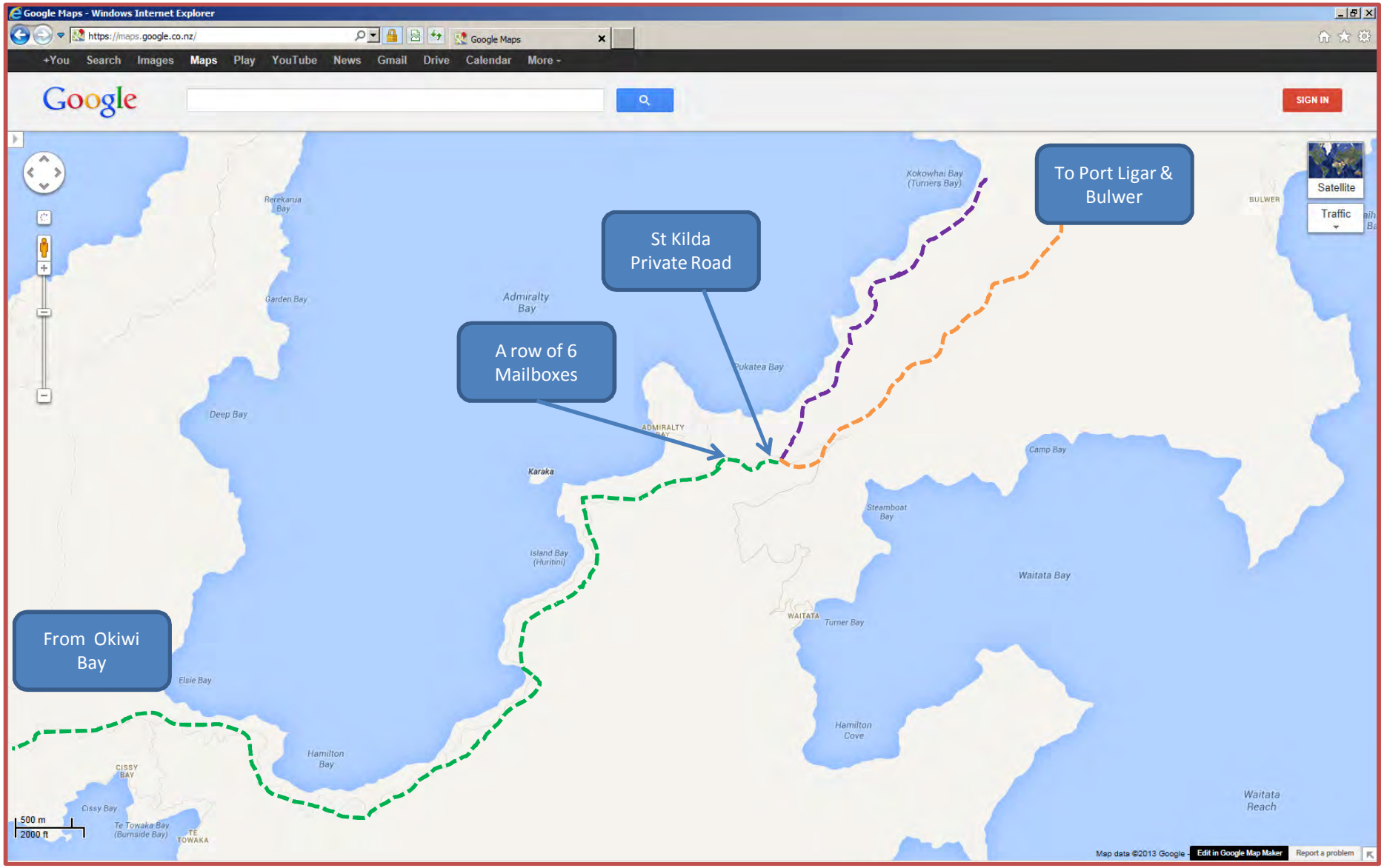
Google Maps - Windows Internet Explorer
https://maps.google.co.nz/
Google Maps
+You Search Images Maps Play YouTube News Gmail Drive Calendar More
Google
SIGN IN
To Port Ligar & Bulwer
St Kilda Private Road
A row of 6 Mailboxes
From Okiwi Bay
Satellite
Traffic
Kokowhai Bay (Turners Bay)
Rerekarua Bay
Garden Bay
Admiralty Bay
Pukatea Bay
Deep Bay
ADMIRALTY BAY
Karaka
Camp Bay
Steamboat Bay
Island Bay (Huritini)
Waitata Bay
WAITATA
Turner Bay
Elsie Bay
Hamilton Cove
Hamilton Bay
CISSY BAY
Cissy Bay
Te Towaka Bay (Burnside Bay)
TE TOWAKA
Waitata Reach
BULWER
500 m
2000 ft
Map data ©2013 Google
Edit in Google Map Maker
Report a problem

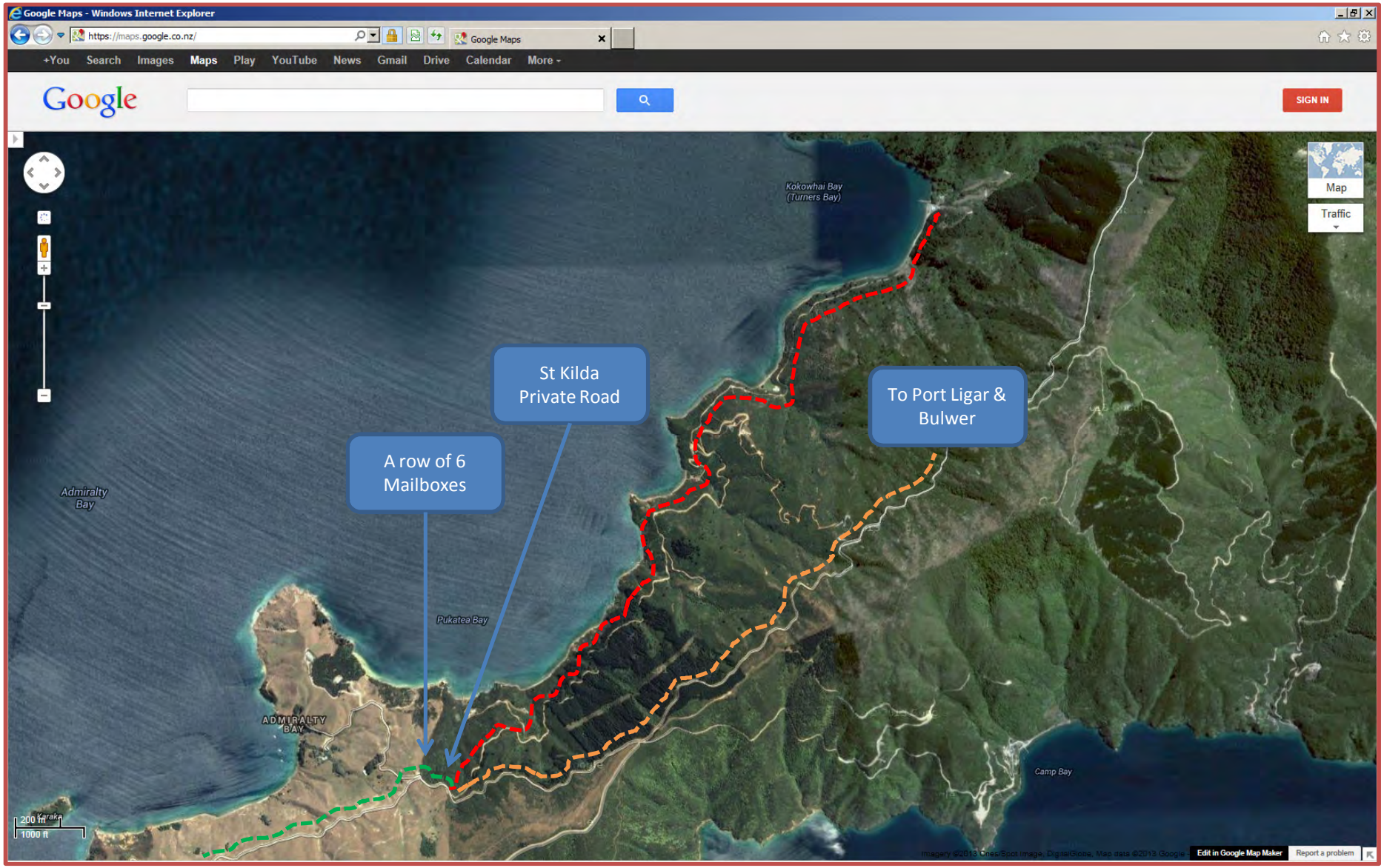
Google Maps - Windows Internet Explorer
https://maps.google.co.nz/
Google Maps
+You Search Images Maps Play YouTube News Gmail Drive Calendar More
Google
SIGN IN
Map
Traffic
Kokowhai Bay (Turners Bay)
St Kilda Private Road
To Port Ligar & Bulwer
A row of 6 Mailboxes
Admiralty Bay
Pukatea Bay
ADMIRALTY BAY
Camp Bay
200 m
1000 ft
Edit in Google Map Maker
Report a problem

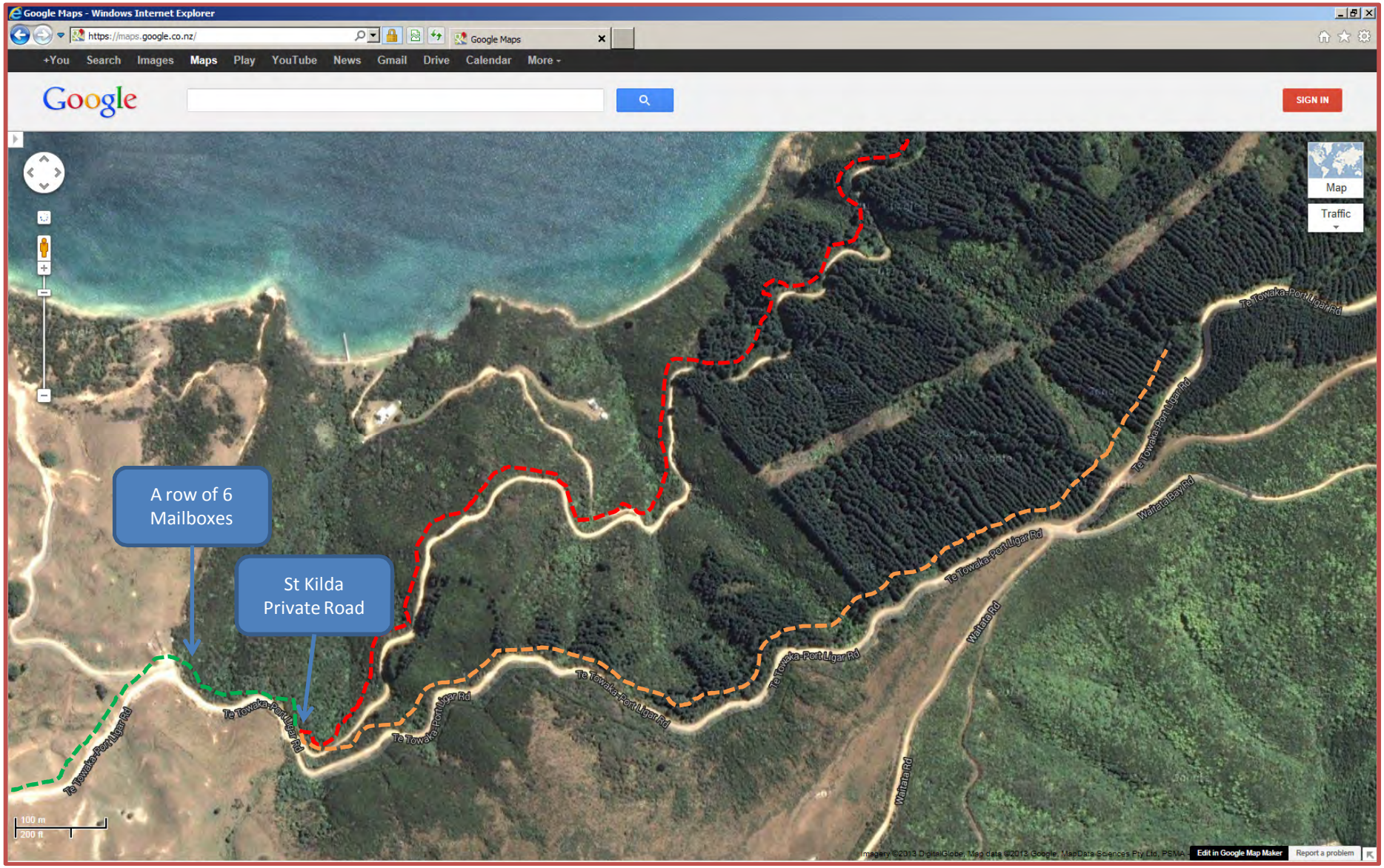
Google Maps - Windows Internet Explorer
https://maps.google.co.nz/
Google Maps
+You Search Images Maps Play YouTube News Gmail Drive Calendar More
Google
SIGN IN
Map
Traffic
A row of 6 Mailboxes
St Kilda Private Road
Te Towaka-Port Ligar Rd
Waitata Bay Rd
Waitata Rd
100 m
200 ft
Edit in Google Map Maker
Report a problem

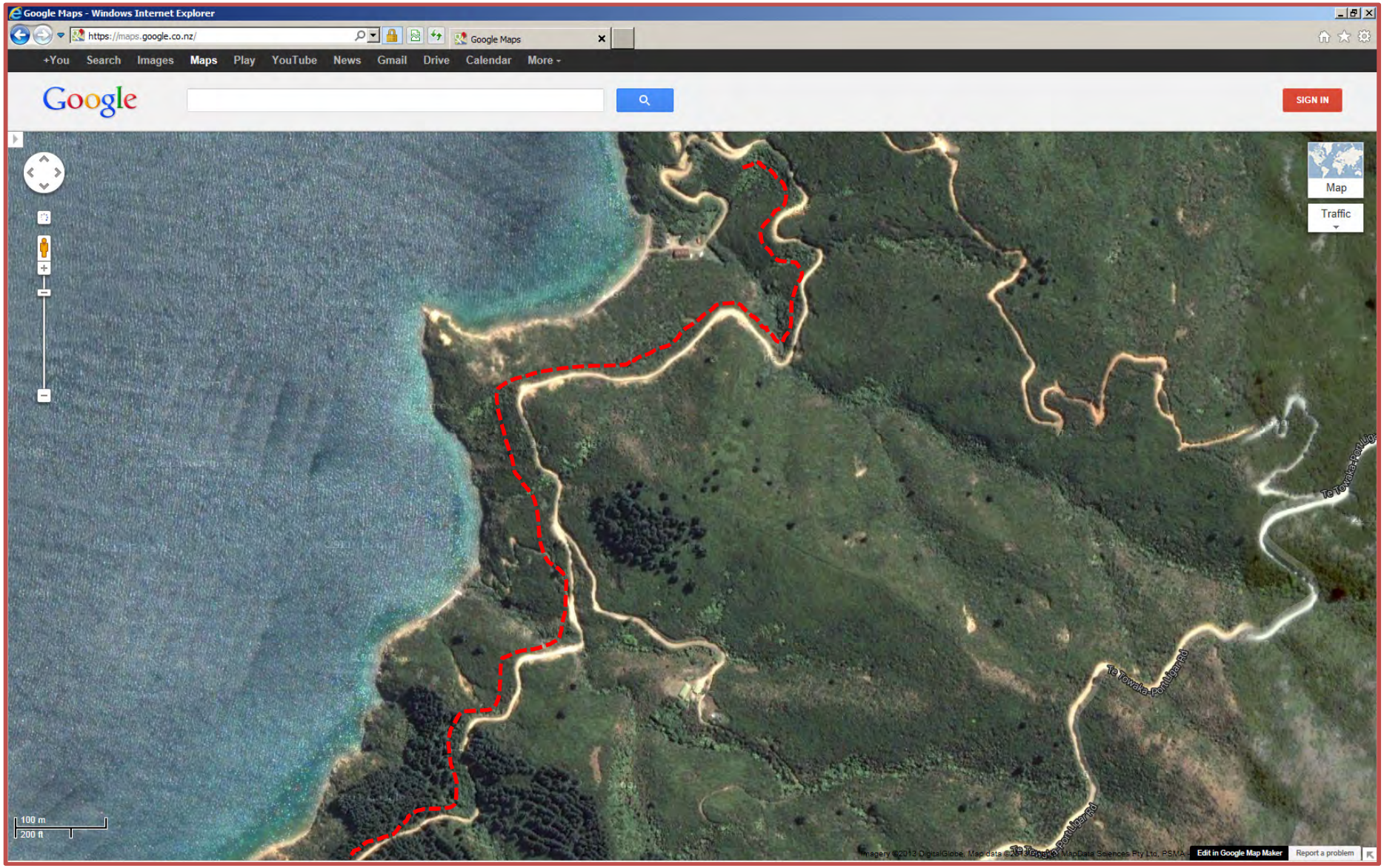
Google Maps - Windows Internet Explorer
https://maps.google.co.nz/
Google Maps
+You Search Images Maps Play YouTube News Gmail Drive Calendar More
Google
SIGN IN
Map
Traffic
100 m
200 ft
Edit in Google Map Maker
Report a problem

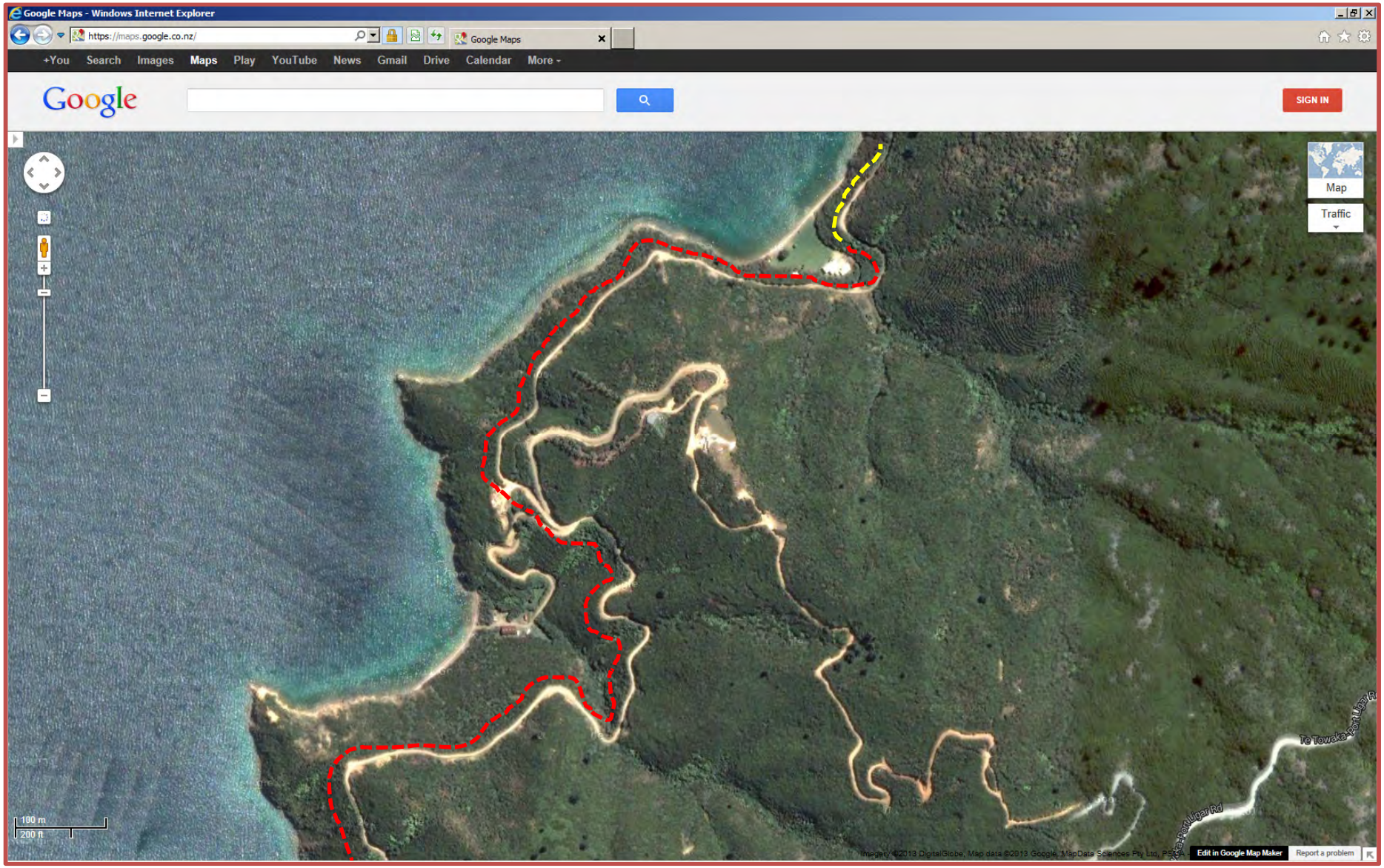
Google Maps - Windows Internet Explorer
https://maps.google.co.nz/
Google Maps
+You Search Images Maps Play YouTube News Gmail Drive Calendar More
Google
SIGN IN
Map
Traffic
100 m
200 ft
Te Towaka Fort Ligar Rd
Edit in Google Map Maker
Report a problem

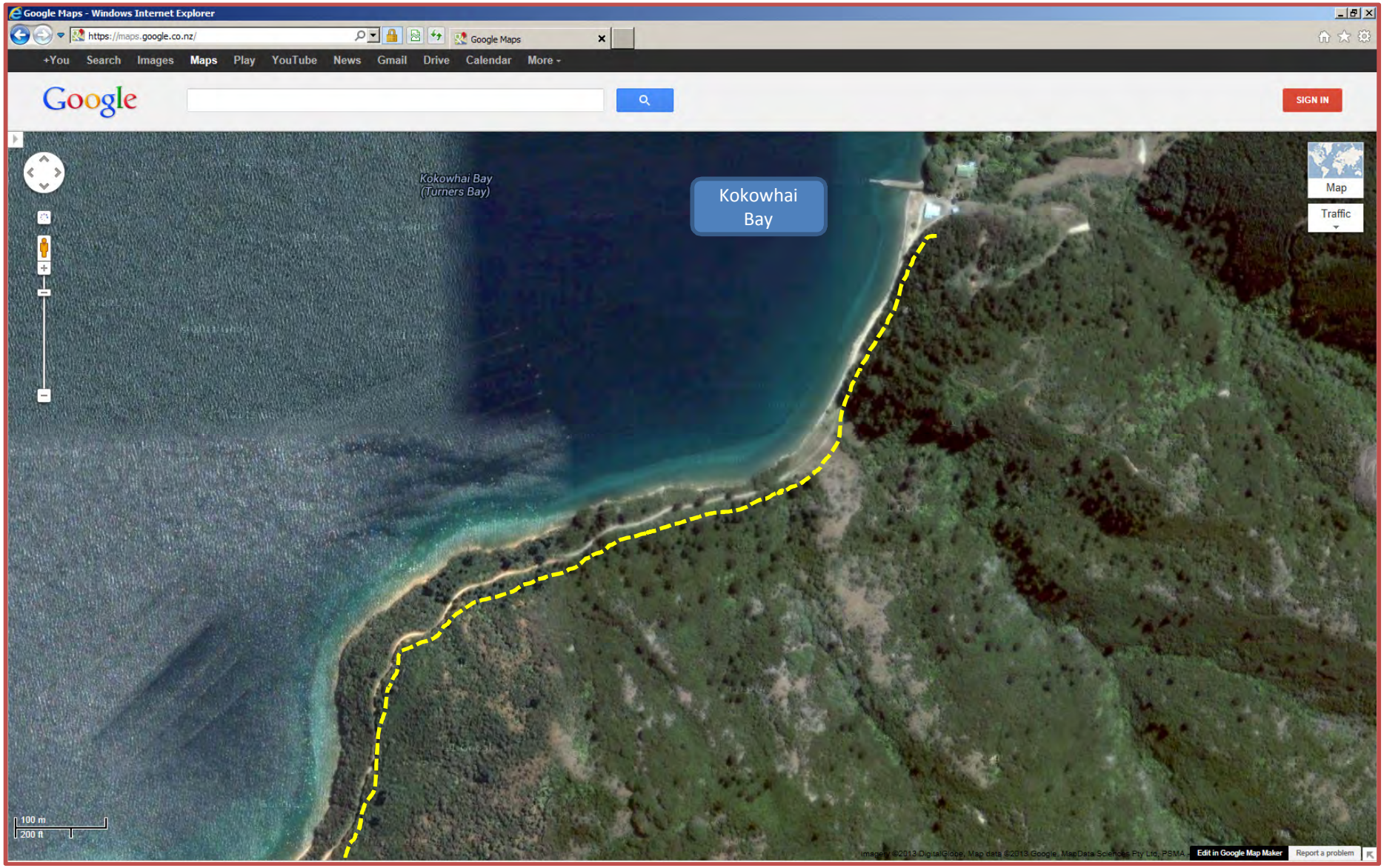
Google Maps - Windows Internet Explorer
https://maps.google.co.nz/
Google Maps
+You Search Images Maps Play YouTube News Gmail Drive Calendar More
Google
SIGN IN
Kokowhai Bay (Turners Bay)
Kokowhai Bay
Map
Traffic
100 m
200 ft
Edit in Google Map Maker
Report a problem